











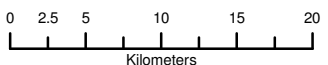


Revelstoke Area Snowmobile Closures

Closure Dates from January 1 to April 15 Inclusive

-  Access Route
-  Legal Access Trail (20m width)
-  Snowmobile Closure Areas:
Frisby Ridge, Sale, Keystone/Standard
-  Monashee/Selkirk Mtns Elevation Closure (1300-2100m)
-  Frisby Ridge Agreement Snowmobile Closure
-  Closed Year Round
-  Wildlife Management Unit
-  Cut Blocks (may not be up-to-date in some areas)
-  Park (Snowmobile Closure Area)
-  Highway
-  Repeater Tower
-  Cabin



Projection: BC Albers Datum: NAD 83
 Date Created: September, 2011
 Map Produced By:
 Ministry of Forests, Lands & Natural Resource Operations

**Mount Revelstoke
National Park**